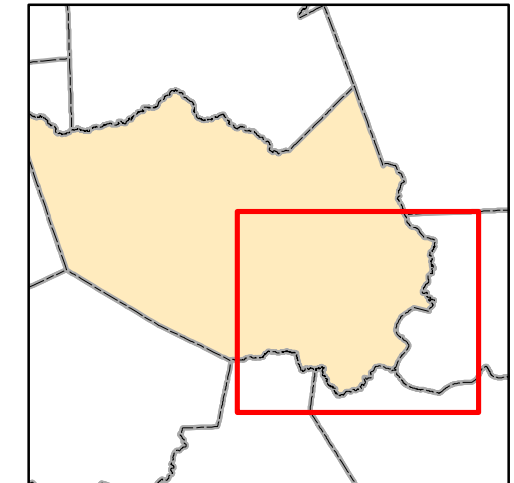
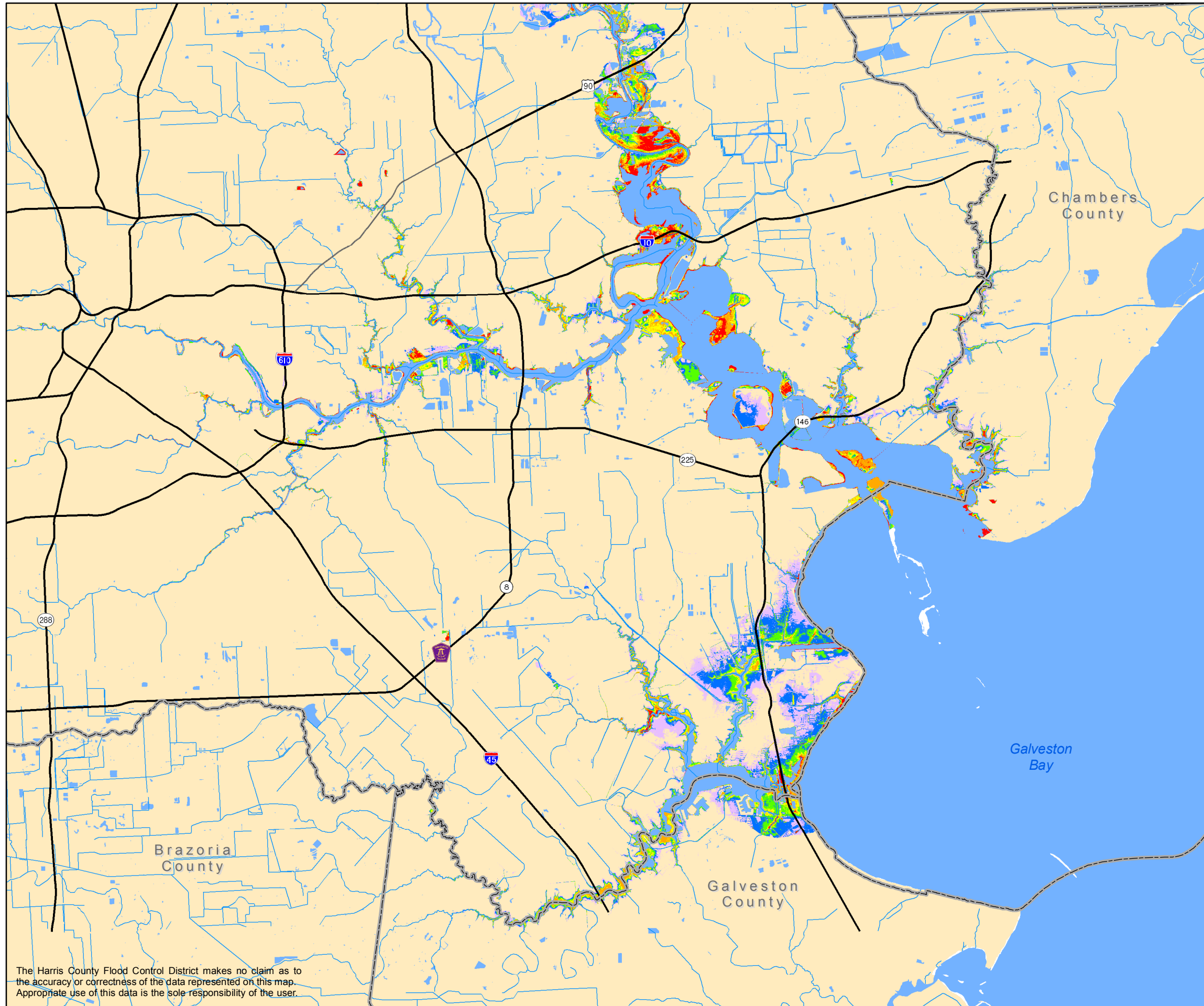

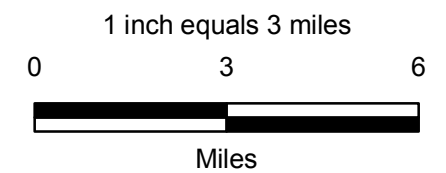


# Hurricane Ike Storm Surge Harris County



- Drainage Network
- County Boundary
- Inundation Depth (ft)
- No Inundation
- < 2
- 2 - 4
- 4 - 6
- 6 - 8
- 8 - 10
- > 10



DATA SOURCES:  
Inundation Layers (TX) - HCFC  
Inundation Layers (LA) - NWS

NOTES:  
Inundation extent and depth estimates are based on elevations derived from November 2001 LiDAR, 2006 NOAA LiDAR and Vintage 2004 LiDAR data. The data used in the analysis of the storm surge were provided by FEMA, LSU Sea Grant, Harris County Flood Control District, Galveston County, USGS, NOAA and Calcasieu Parish.



The Harris County Flood Control District makes no claim as to the accuracy or correctness of the data represented on this map. Appropriate use of this data is the sole responsibility of the user.

20FEB2009